CORRELATION OF MAP UNITS

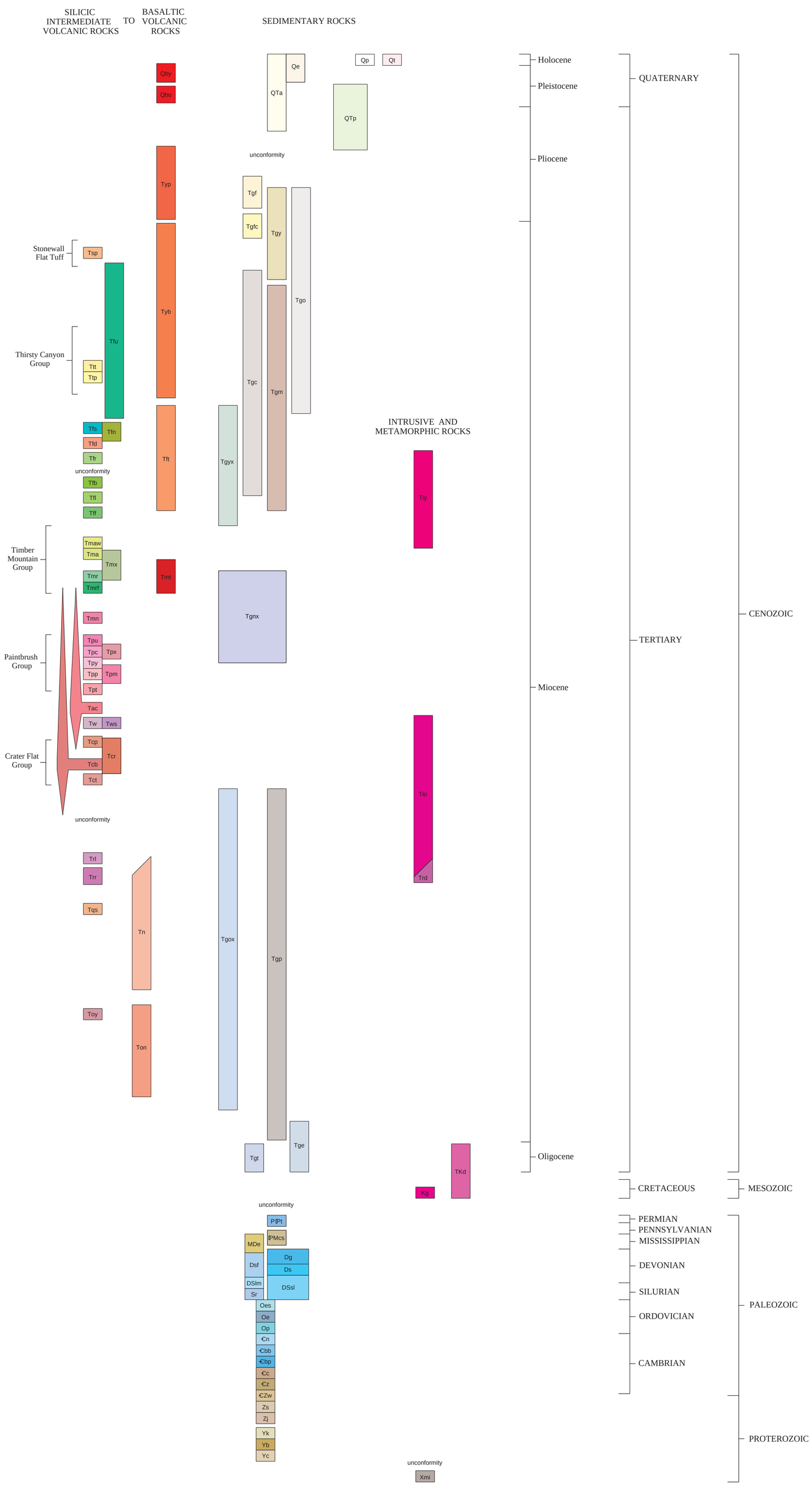

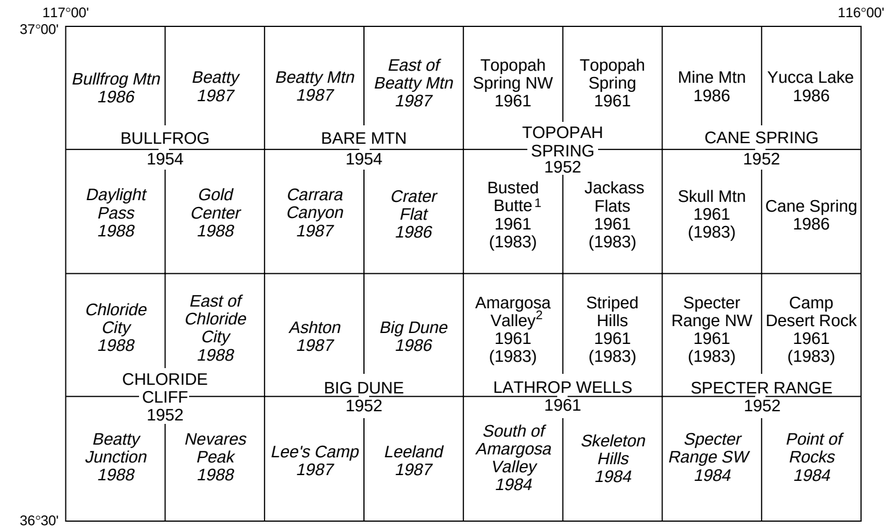

INDEX TO TOPOGRAPHIC MAPS OF BEATTY 30' x 60' QUADRANGLE, 1992;
15-MINUTE MAPS (UPPER CASE) MAY NOT BE AVAILABLE

1 Formerly Topopah Spring SW
2 Formerly Lathrop Wells

Italic indicates provisional edition
(1983) indicates photo revised

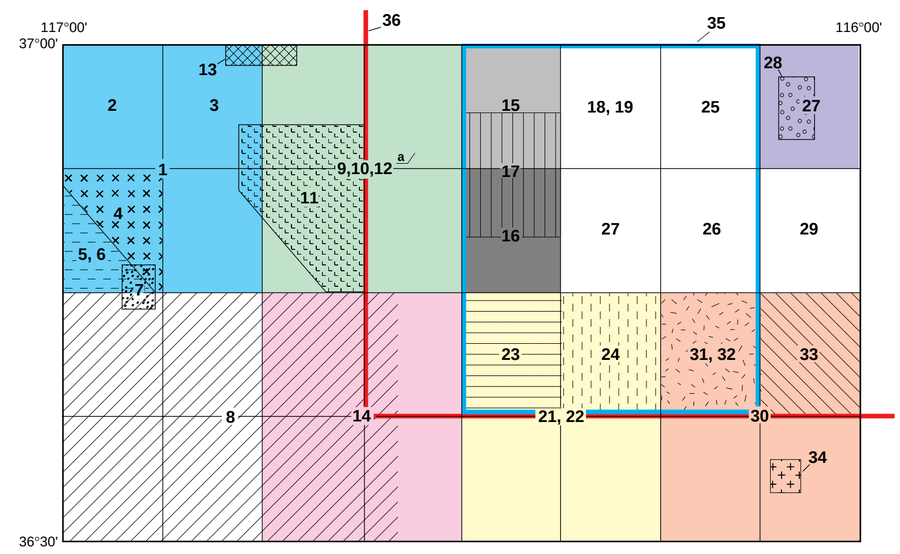

INDEX SHOWING SUPPLEMENTAL SOURCES OF GEOLOGIC MAPPING

Bullfrog 15' Quadrangle
1. Bullfrog 15' Quadrangle (Cornwall and Kleinhampl, 1964)
2. NW1/4 Bullfrog 15' quadrangle (Maldonado, 1990)
3. NE1/4 Bullfrog 15' quadrangle (Maldonado and Hausback, 1990)
4. SW1/4 Bullfrog 15' quadrangle (part) (Florian Maldonado, unpublished data)
5. SW1/4 Bullfrog 15' quadrangle (part) (M.W. Reynolds, unpublished data)
6. SW1/4 Bullfrog 15' quadrangle (part) (S.A. Monsen, unpublished data)
7. Daylight Pass area (Saylor, 1991)

Chloride Cliff 15' Quadrangle
8. Funeral Mountains (Wright and Troxel, 1993)

Bare Mountain 15' Quadrangle
9. Bare Mountain 15' Quad. (Cornwall and Kleinhampl, 1961)
10. Bare Mountain 15' Quadrangle (Swadley and Parrish, 1988)
11. Bare Mountain (Monsen and others, 1990)
12. Bare Mountain 15' Quadrangle (P.P. Orkild, unpublished data)
13. Northern Bullfrog Hills (Beck, 1984)

a/ Modified in East of Beatty Mountain 7.5' Quadrangle on basis of unpublished observation by Christopher Fridrich

Big Dune 15' Quadrangle
14. Big Dune 15' Quadrangle (Swadley and Carr, 1987) Topopah Spring 15' Quadrangle
15. Topopah Spring NW 7.5' Quadrangle (Christiansen and Lipman, 1965)
16. Topopah Spring SW 7.5' Quadrangle (Lipman and McKay, 1965)
17. Yucca Mountain (Scott and Bonk, 1984)
18. Topopah Spring 7.5' Quadrangle (Orkild and O'Connor, 1970)
19. Topopah Spring 7.5' Quadrangle (Swadley and Hoover, 1989)
20. Jackass Flats NW 7.5' Quadrangle (McKay and Williams 1964)

Lathrop Wells 15' Quadrangle
21. Lathrop Wells 15' Quadrangle (Burchfiel, 1966)
22. Lathrop Wells 15' Quadrangle (Swadley, 1983)
23. Lathrop Wells 7.5' Quadrangle (McKay and Sargent, 1970)
24. Striped Hills 7.5' Quadrangle (Sargent and others, 1970)

Cane Spring 15' Quadrangle
25. Mine Mountain 7.5' Quadrangle (Orkild, 1968)
26. Skull Mountain 7.5' Quadrangle (Ekren and Sargent, 1965)
27. Yucca Lake 7.5' Quadrangle (McKeown and others, 1976)
28. CP Hills (Caskey, 1991)
29. Cane Spring 7.5' Quadrangle (Poole and others, 1965)

Specter Range 15' Quadrangle
30. Specter Range 15' Quadrangle (Burchfiel, 1965)
31. Specter Range NW 7.5' Quadrangle (Sargent and Stewart, 1971)
32. Specter Range NW 7.5' Quadrangle (Swadley and Huckins, 1989)
33. Camp Desert Rock 7.5' Quadrangle (Hinrichs, 1968)
34. Point of Rocks (J.L. Zigler, unpublished data)

Regional Maps
35. Jackass Flats (Maldonado, 1985)
36. Nevada Test Site (Frizzell and Schulters, 1990)

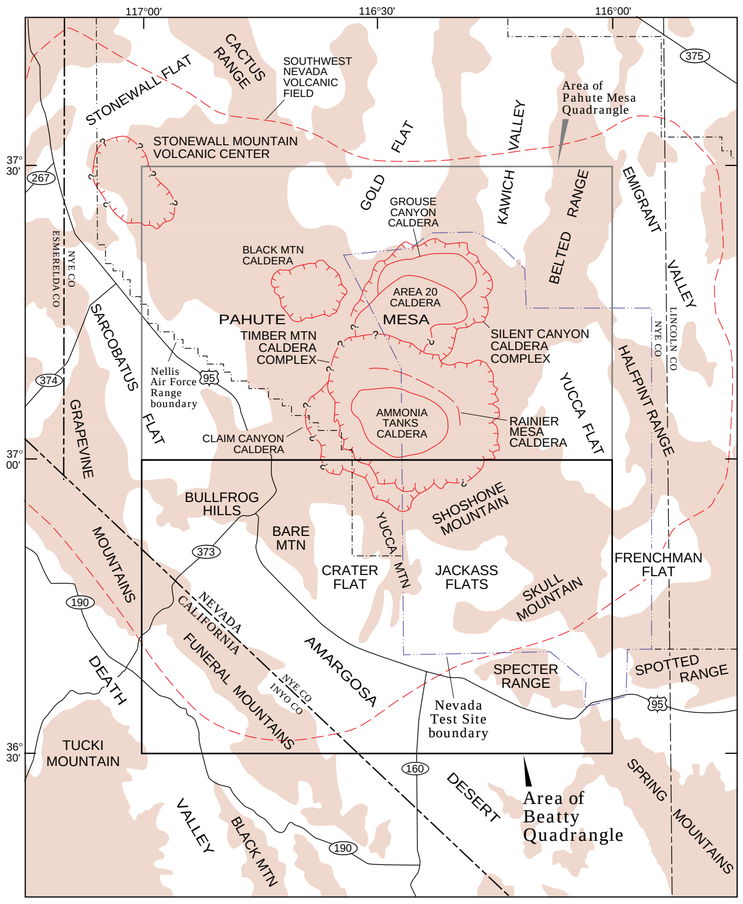

Figure 1. Map showing location of Beatty 30' x 60' quadrangle relative to features and calderas of the southwest Nevada volcanic field

DIGITAL BEDROCK GEOLOGIC MAP DATABASE OF THE BEATTY 30 X 60-MINUTE QUADRANGLE, NEVADA AND CALIFORNIA

By

Michael D. Carr, David A. Sawyer, Kathryn Nimz, Florian Maldonado, and WC Swadley

1996

This map is preliminary and has not been reviewed for conformity with U.S. Geological Survey editorial standards or with the North American Stratigraphic code. Any use of trade, product, or firm names is for descriptive purposes only and does not imply endorsement by the U.S. Govenment.