U.S. DEPARTMENT OF THE INTERIOR
U.S. GEOLOGICAL SURVEY

OPEN-FILE REPORT 03-488
SHEET 7 OF 8
Pamphlet accompanies map

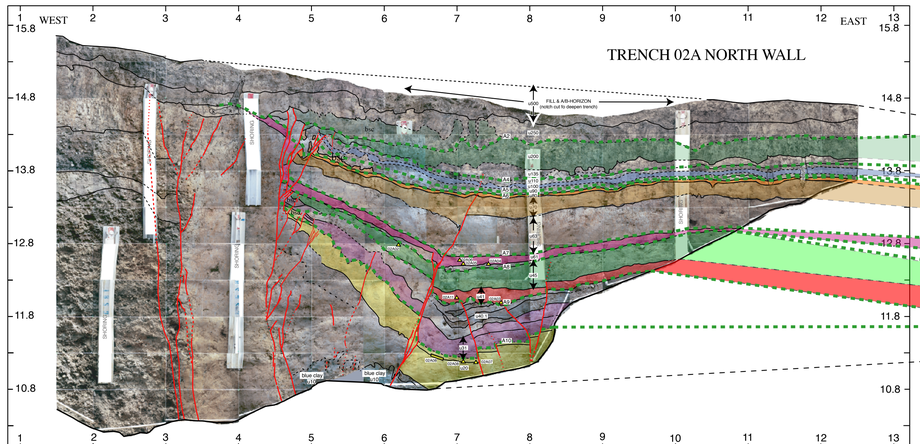

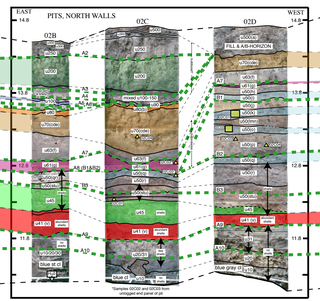

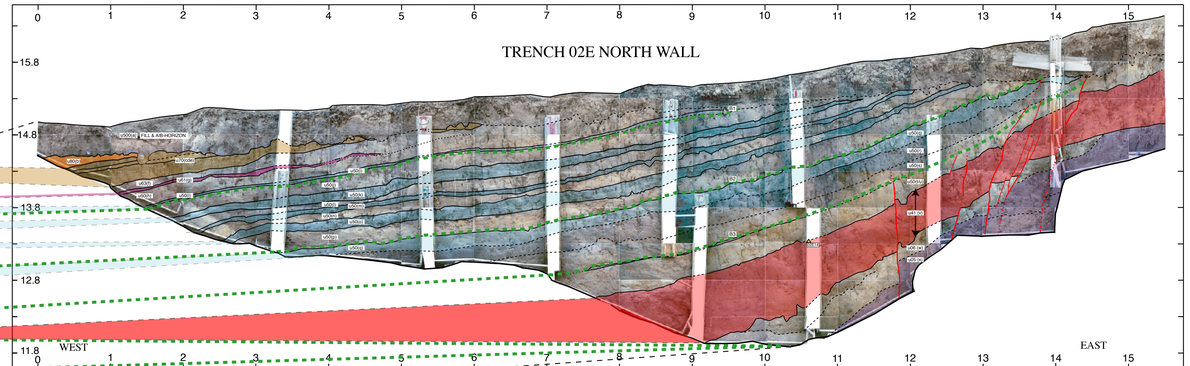

Manuscript approved for publication December 22, 2003

This map was printed on an electronic plotter directly from digital files. Dimensional calibration may vary between electronic plotters and between X and Y directions on the same plotter, and paper may change size due to atmospheric conditions; therefore, scale and proportions may not be true on plots of this map.

For sale by U.S. Geological Survey, Information Services, Box 25286, Federal Center, Denver, CO 80225, 1-888-ASK-USGS

Available on World Wide Web at http://geopubs.wr.usgs.gov/map-mf/mf2386/

Any use of trade, firm, or product names in this publication is for descriptive purposes only and does not imply endorsement by the U.S. Government.

LOGS AND DATA FROM TRENCHES ACROSS THE HAYWARD FAULT AT TYSON'S LAGOON (TULE POND), FREMONT, ALAMEDA COUNTY, CALIFORNIA, 2001-2003

By

James J. Lienkaemper, Patrick L. Williams, Timothy E. Dawson, Stephen F. Personius, Gordon G. Seitz, Samuel J. Heller and David P. Schwartz

2003